Historic, archived document

Do not assume content reflects current scientific knowledge, policies, or practices

I
F765Fo
Lassen
Reserve

Flat
Folio

U. S. Department of Agriculture
FOREST SERVICE
GIFFORD PINCHOT, Forester

FOREST ATLAS

OF THE

NATIONAL FORESTS OF THE UNITED STATES

LASSEN

FOLIO

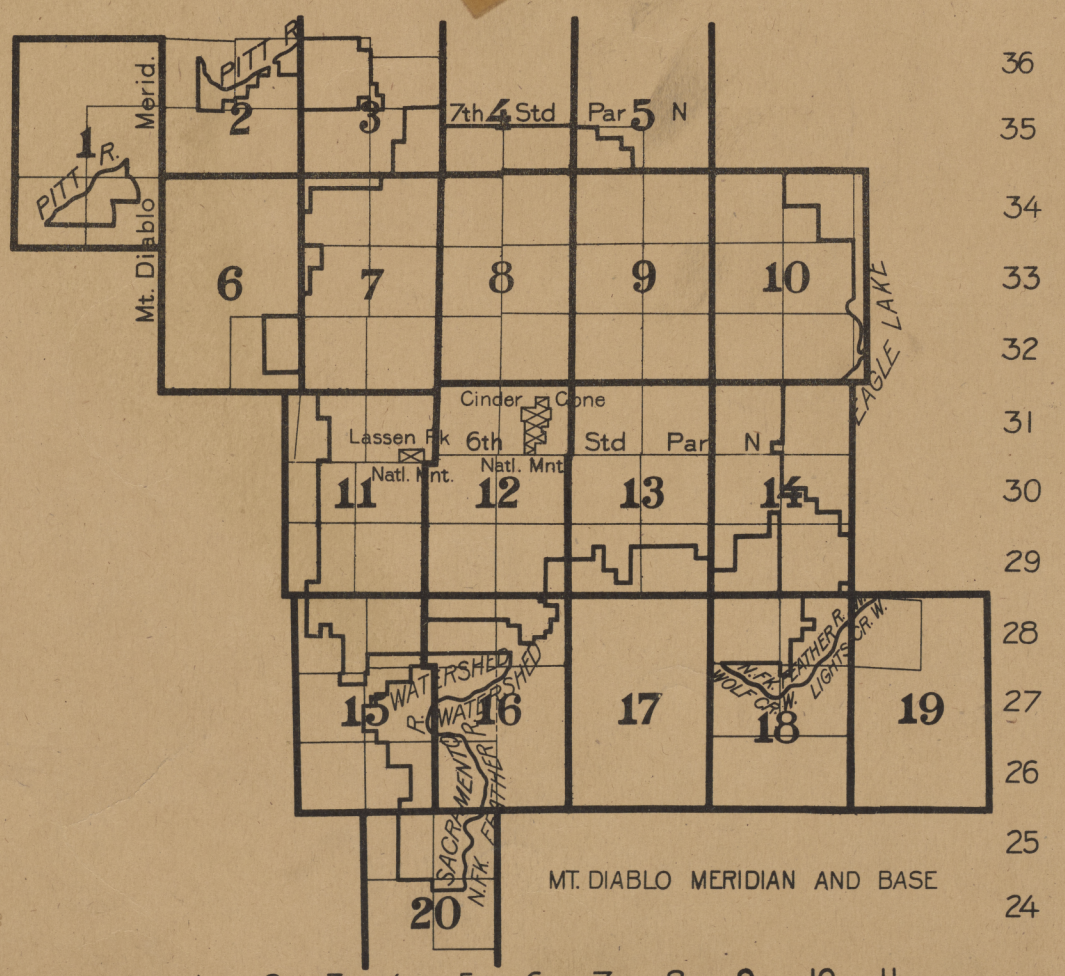

USDA
LIB

PRINTED BY THE U. S. GEOLOGICAL SURVEY
GEORGE OTIS SMITH, DIRECTOR

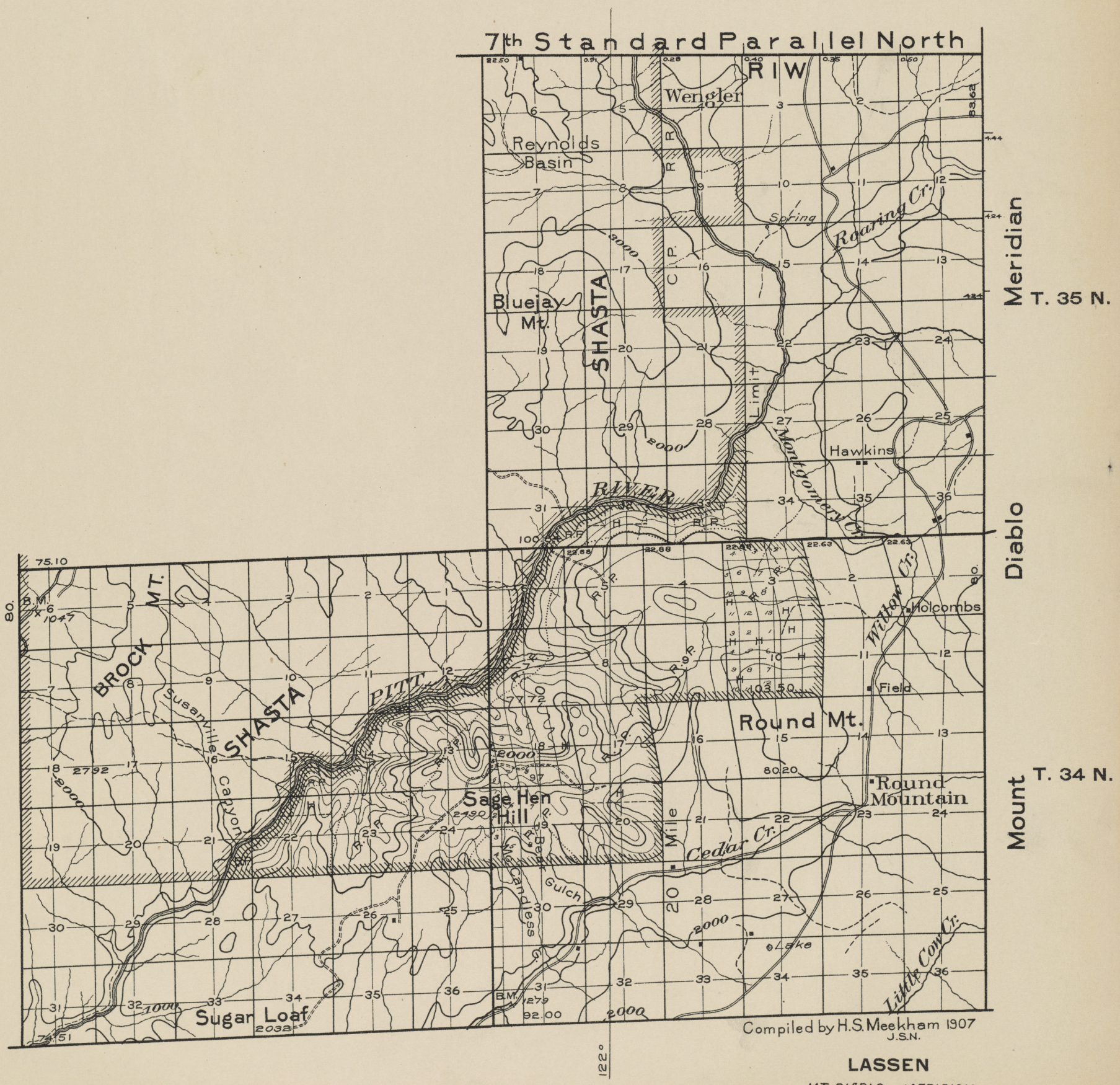
7th Standard Parallel North
R 1 W
Wengler
Reynolds Basin
Bluejay Mt.
SHASTA
RIVER
Limit
Spring
Roaring Cr.
Montgomery Cr.
Hawkins
Willow Cr.
Holcombs
Field
Round Mt.
Round Mountain
Sage Hen Hill
Mile
Cedar Cr.
McCandless Gulch
Lake
Little Cow Cr.
BROCK MT.
Susanville
Canyon
PITT
Sugar Loaf
Diablo
Mount
Meridian
T. 35 N.
T. 34 N.
R. 2 W.
R. 1 W.
Compiled by H.S. Meekham 1907
J.S.N.
LASSEN
MT. DIABLO MERIDIAN

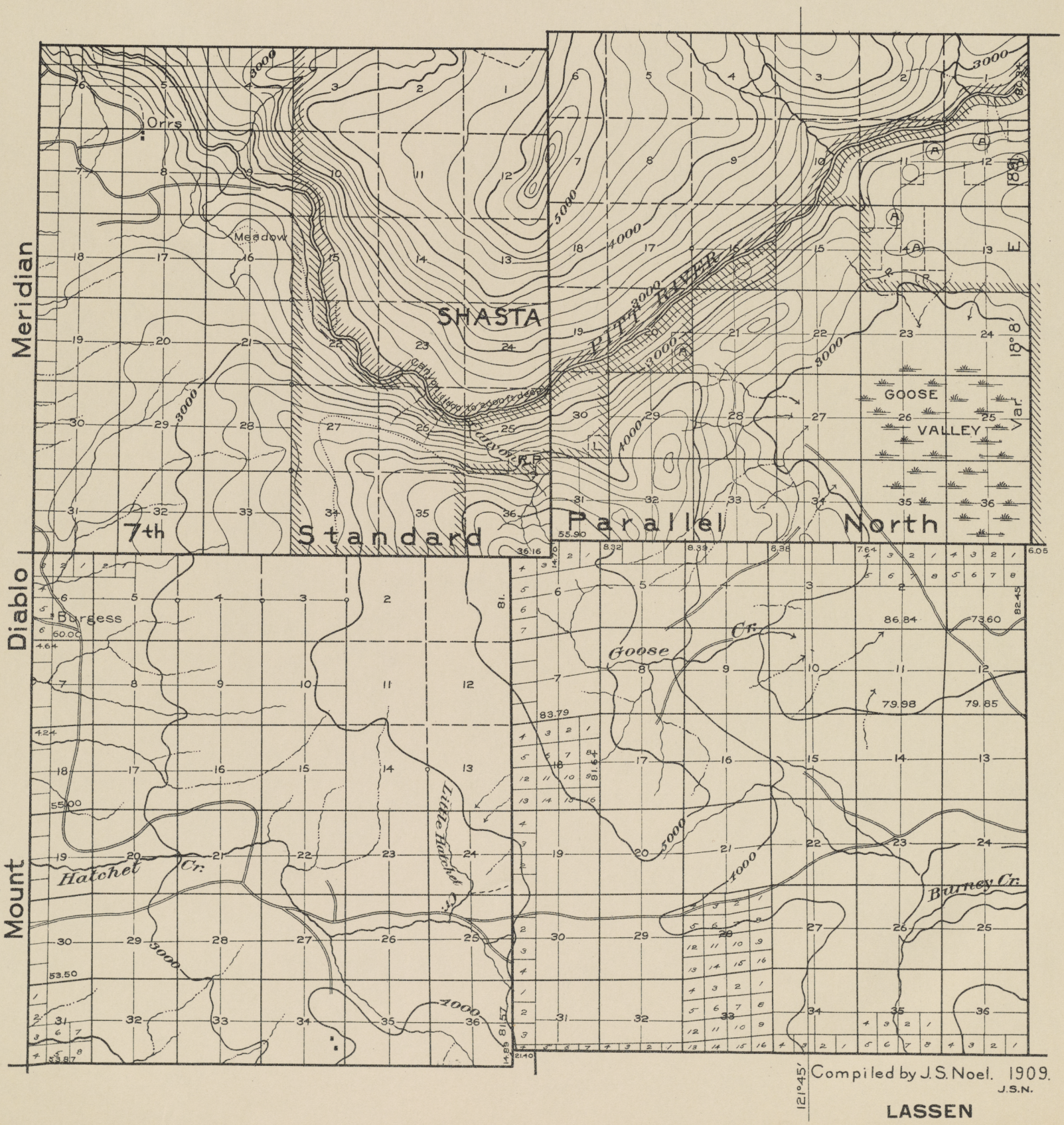
Meridian
Diablo
Mount
7th
Standard
Parallel
North
SHASTA
GOOSE
VALLEY
Var.
Orrs
Meadow
Burgess
Goose
Cr.
Hatchet
Cr.
Little Hatchet
Cr.
Burney Cr.
PIT
RIVER
3000
4000
5000
18°
E
121°45'
Compiled by J.S. Noel. 1909.
J.S.N.
LASSEN
T. 36 N.
T. 35 N.
R. 1 E.
R. 2 E.

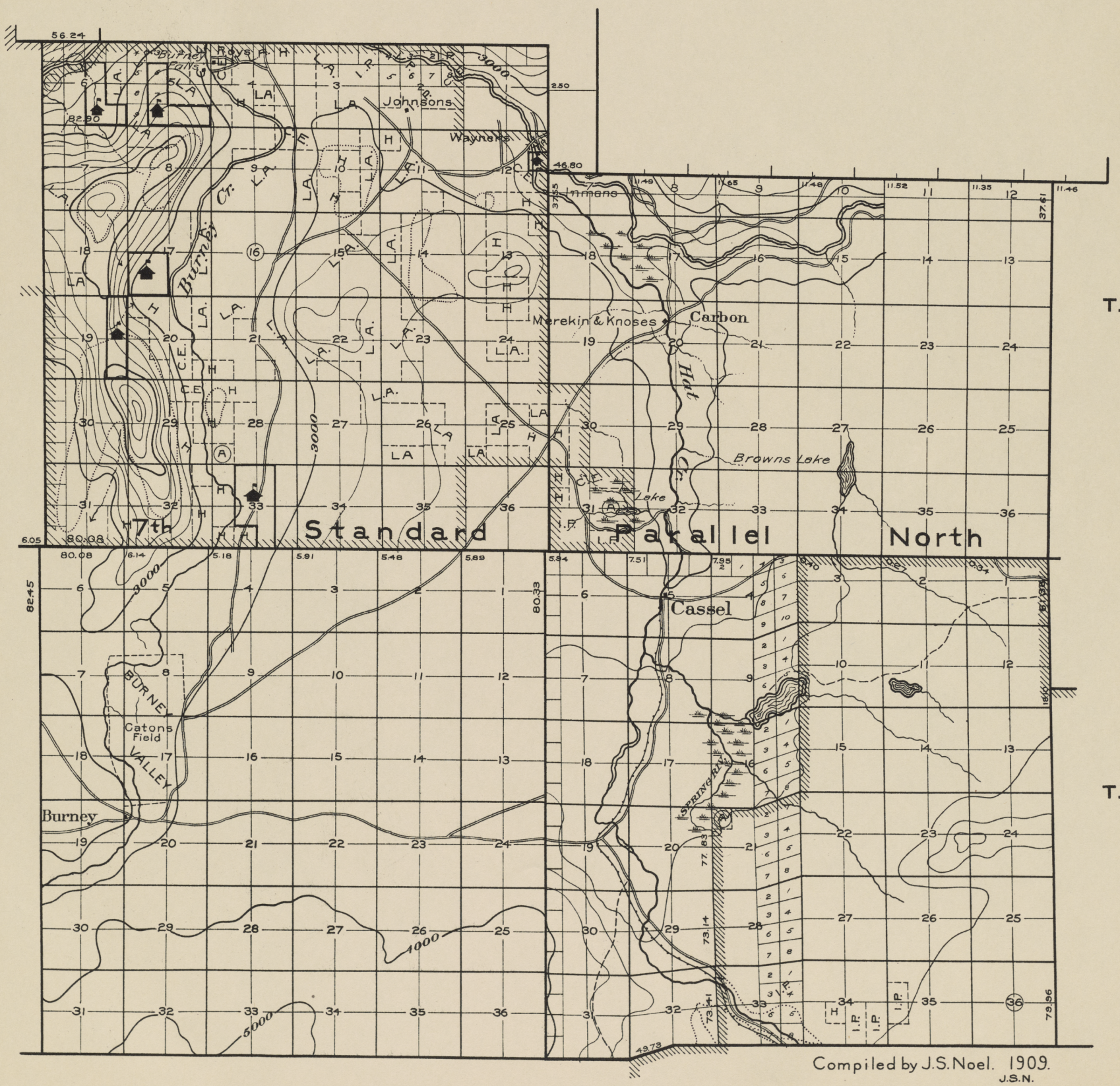
Johnsons
Waynans
Timans
Merekin & Knoses
Carbon
Browns Lake
Lake
Cassel
Burney
Catons Field
BURNEY VALLEY
Burney Cr.
Hat Cr.
Roys
7th Standard Parallel North
T. 36 N.
T. 35 N.
R. 3 E.
R. 4 E.
Compiled by J.S. Noel. 1909.
J.S.N.
LASSEN

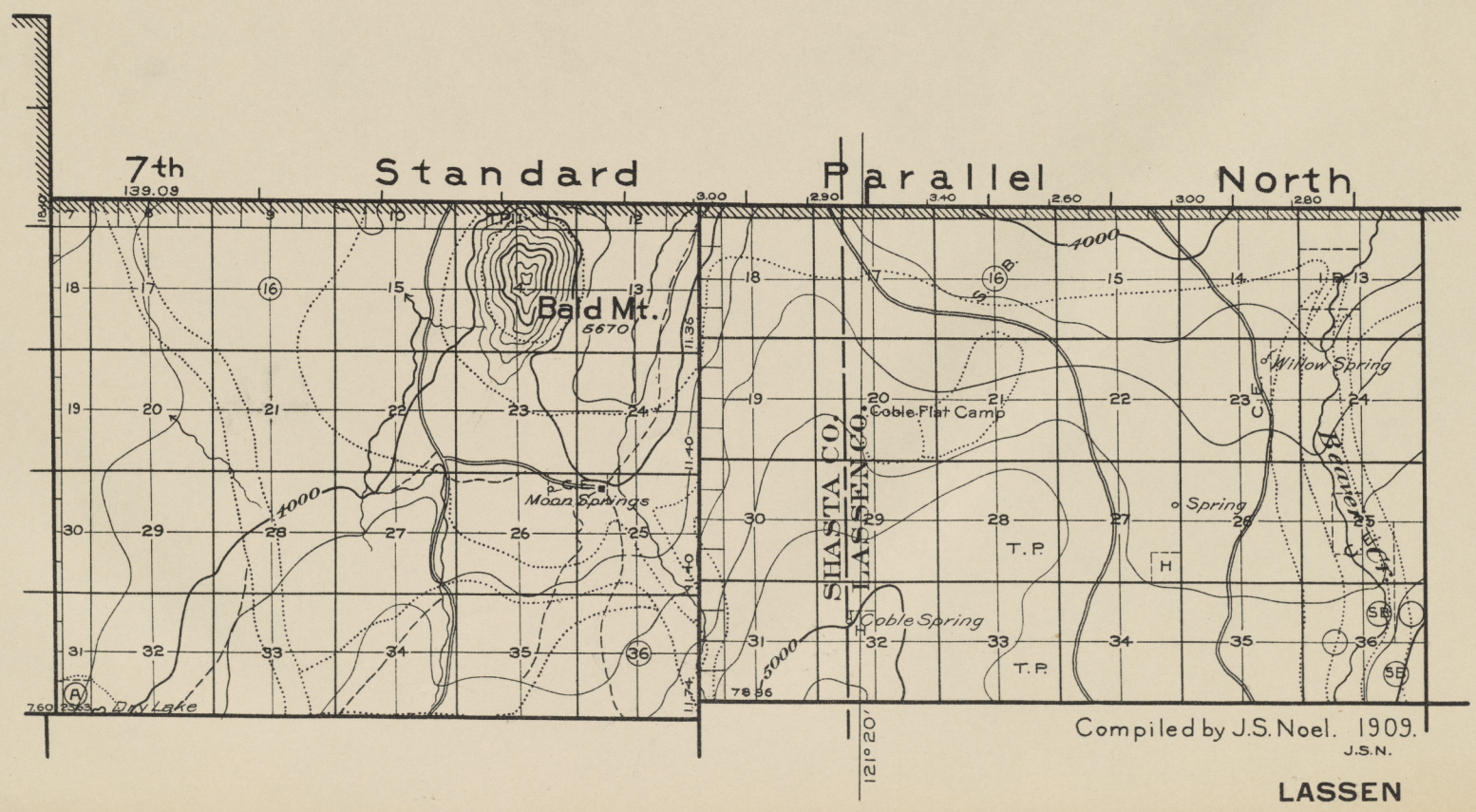
7th Standard Parallel North
Bald Mt.
5670
Moon Springs
Dry Lake
Coble Flat Camp
Willow Spring
Spring
Coble Spring
Beaver Cr.
SHASTA CO.
LASSEN CO.
T. P.
4000
5000
Compiled by J.S. Noel. 1909.
J.S.N.
LASSEN
T. 35 N.
R. 5 E.
R. 6 E.

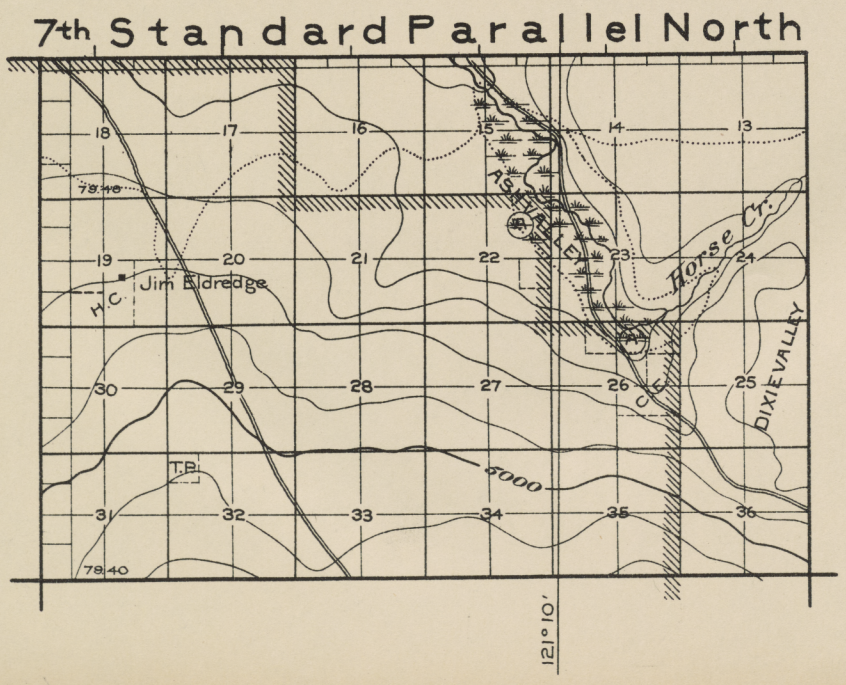

T. 35 N.

Compiled by J.S. Noel. 1909.
J.S.N.

LASSEN

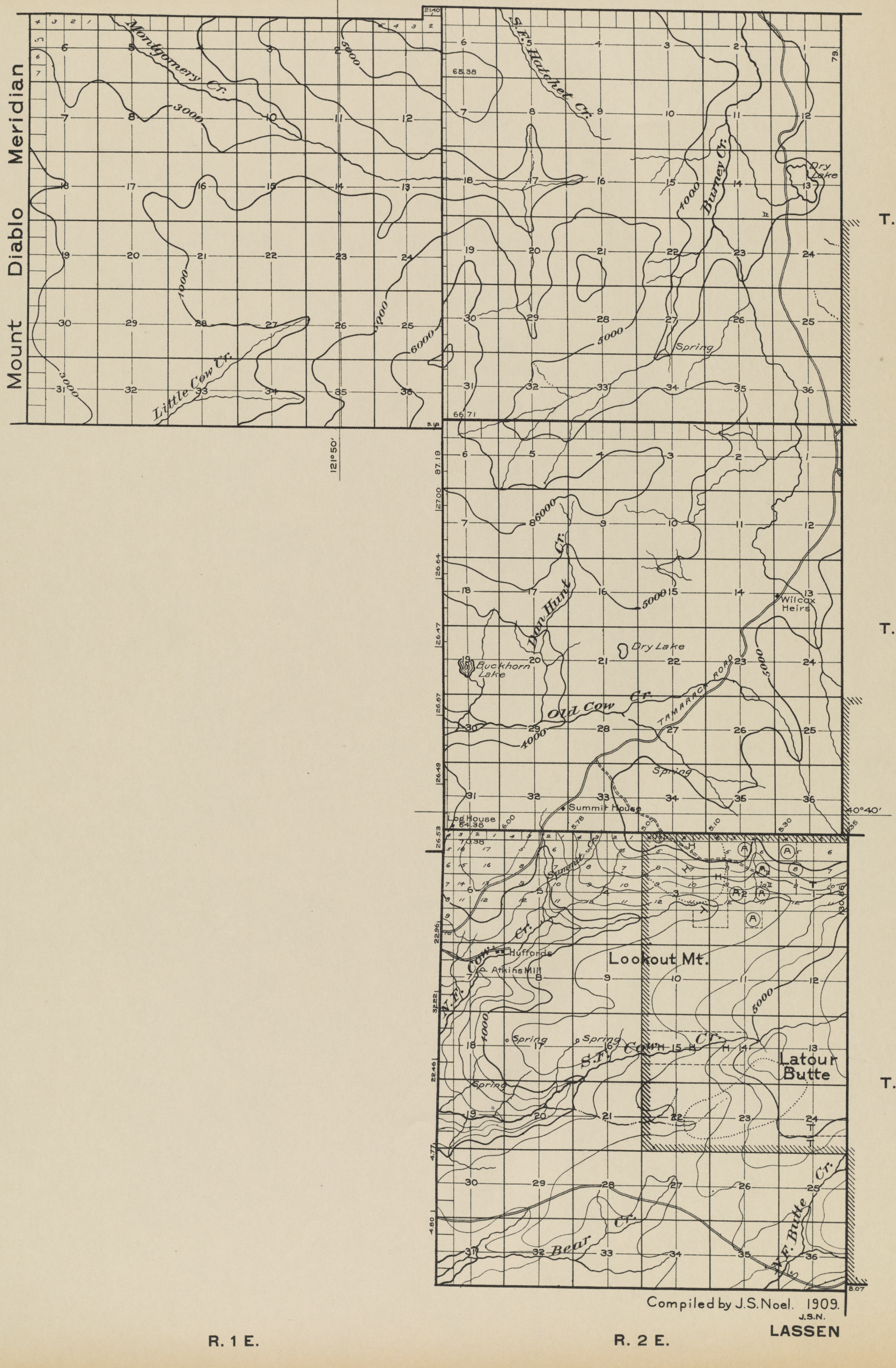
Mount Diablo Meridian
Montgomery Cr.
Little Cow Cr.
S.F.S. Hatchet Cr.
Burney Cr.
Dry Lake
Spring
Dry Hunt Cr.
Wilcox Heirs
Buckhorn Lake
Old Cow Cr.
TAMARACK ROAD
Summit House
Log House
Summit Cr.
Hufford's
Atkins Mill
Lookout Mt.
S.F. Cow Cr.
Latour Butte
Bear Cr.
E. Butte Cr.
121° 50'
40° 40'
T. 34 N.
T. 33 N.
T. 32 N.
R. 1 E.
R. 2 E.
Compiled by J.S. Noel. 1909.
J.S.N.
LASSEN

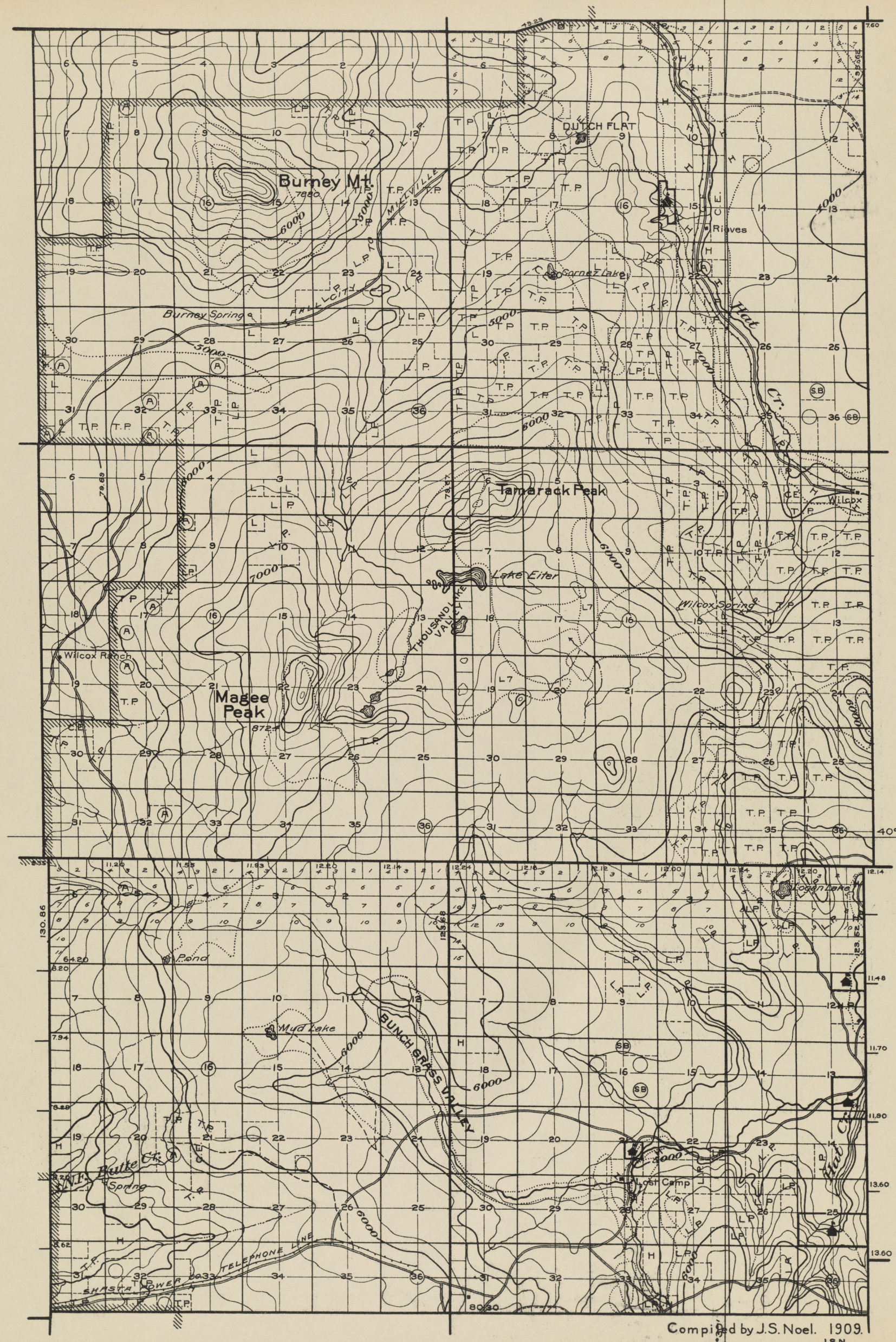
Burney Mt.
7880
DUTCH FLAT
Rieves
Corner Lake
Burney Spring
Tamarack Peak
Lake Eiter
Wilcox Spring
Wilcox Ranch
Magee Peak
8721
THOUSAND VALLEY LAKE
Pond
Mud Lake
BUNCH GRASS VALLEY
N.F. Butte Cr.
Spring
Lost Camp
Logan Lake
Hat Cr.
TELEPHONE LINE
SHASTA POWER LINE
T. 34 N.
T. 33 N.
T. 32 N.
R. 3 E.
R. 4 E.
40°40'
Compiled by J.S. Noel. 1909.
J.S.N.
LASSEN

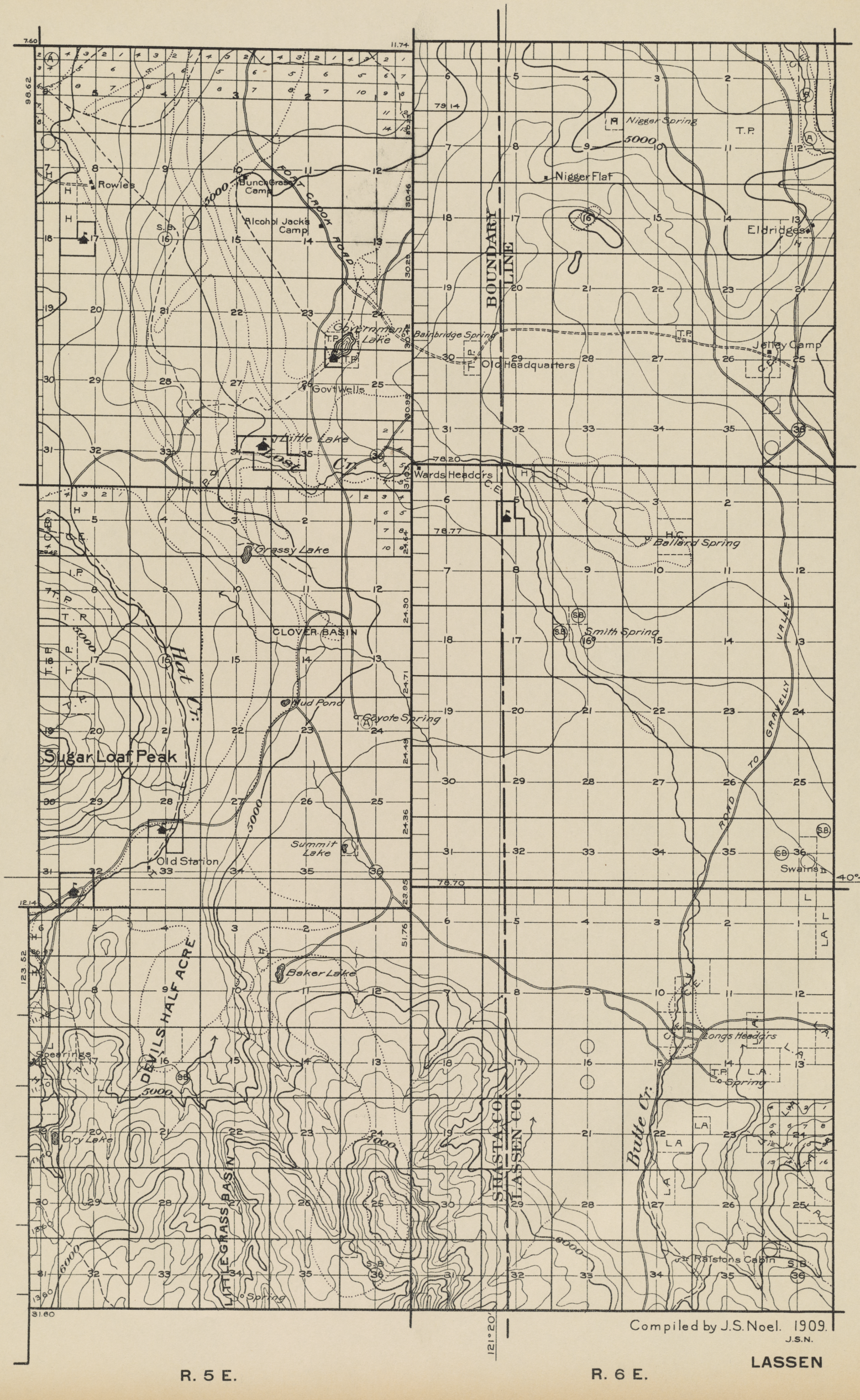
BOUNDARY LINE
Rowles
Bunchgrass Camp
Alcohol Jack's Camp
FORT CROOK ROAD
5000
Government Lake
Govt Wells
Little Lake
Lost Cr.
Grassy Lake
CLOVER BASIN
Hat Cr.
Mud Pond
Coyote Spring
Sugar Loaf Peak
Old Station
Summit Lake
Baker Lake
DEVILS HALF ACRE
Spearings
Dry Lake
LITTLE GRASS BASIN
Spring
Nigger Spring
Nigger Flat
Eldridges
Bairbridge Spring
Old Headquarters
Jelley Camp
Wards Headqrs
Ballard Spring
Smith Spring
VALLEY
GRAVELLY
ROAD TO
Swains
40°40'
Longs Headqrs
Ralstons Cabin
SHASTA CO.
LASSEN CO.
Butte Cr.
T. 34 N.
T. 33 N.
T. 32 N.
R. 5 E.
R. 6 E.
Compiled by J.S. Noel. 1909.
J.S.N.
LASSEN

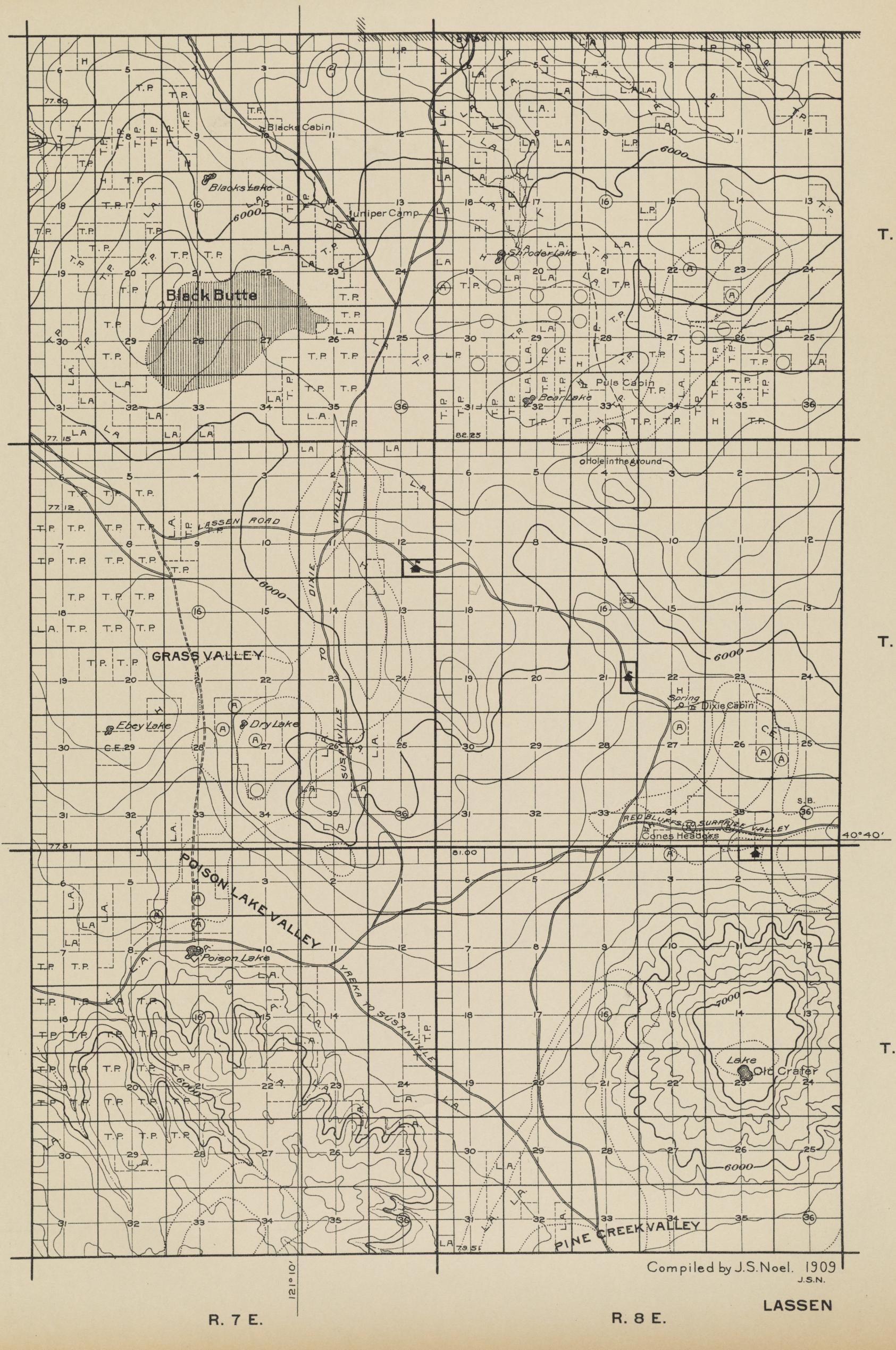
Blacks Cabin
Blacks Lake
Juniper Camp
Black Butte
S. Poder Lake
Puls Cabin
Bear Lake
Hole in the ground
LASSEN ROAD
DIXIE VALLEY
GRASS VALLEY
TO SUSANVILLE
Ebey Lake
Dry Lake
Spring
Dixie Cabin
RED BLUFFS TO SURPRISE VALLEY
Cones Headquarters
POISON LAKE VALLEY
Poison Lake
EUREKA TO SUSANVILLE
Lake
Old Crater
PINE CREEK VALLEY
6000
77.69
77.12
77.81
81.00
79.51
82.25
77.15
40°40'
121°10'
T. 34 N.
T. 33 N.
T. 32 N.
R. 7 E.
R. 8 E.
Compiled by J.S.Noel. 1909
J.S.N.
LASSEN

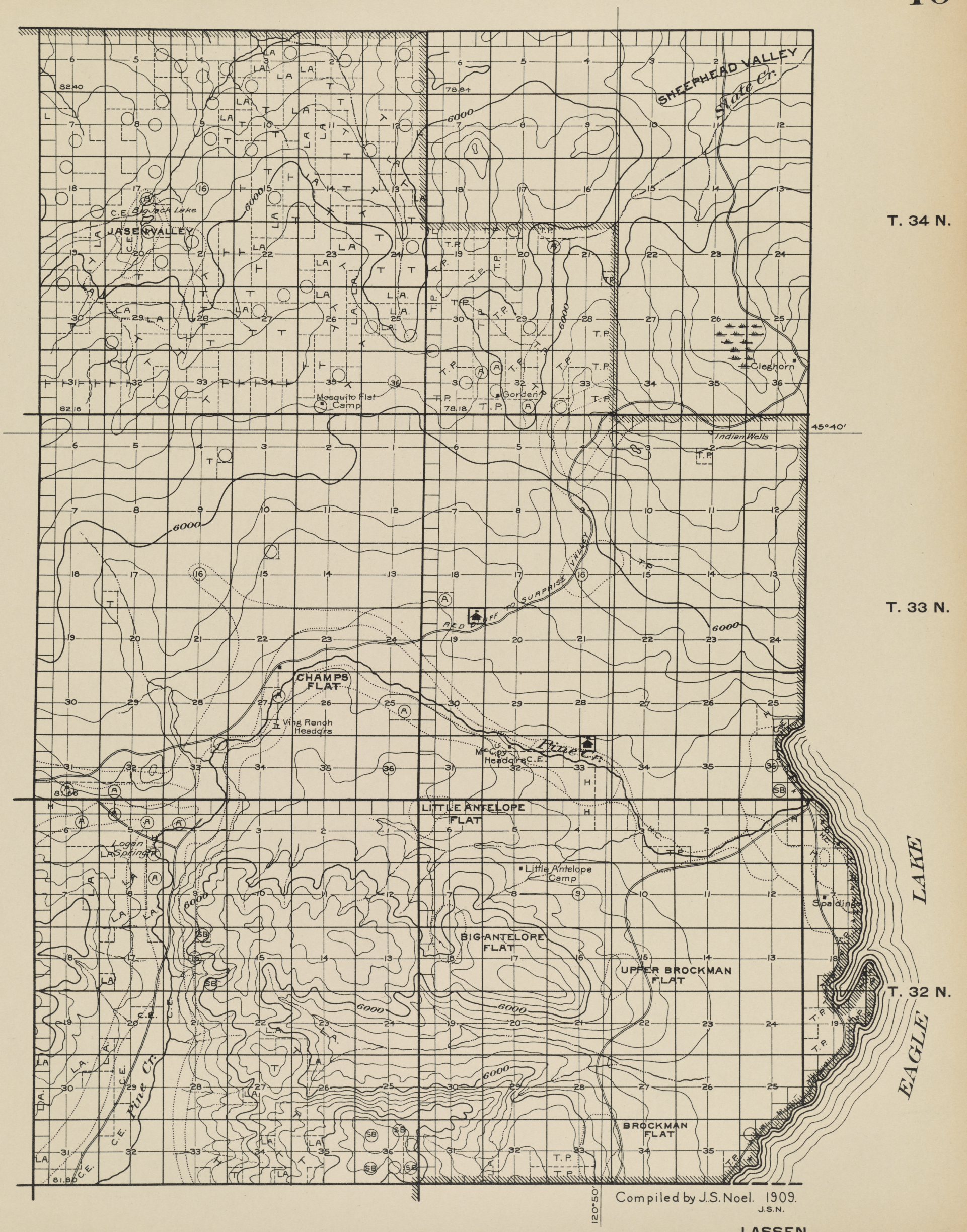
SHEEPHEAD VALLEY
State Cr.
JASEN VALLEY
C.E. Big Jack Lake
Mosquito Flat Camp
Gorden
Cleghorn
Indian Wells
45°40'
RED BLUFF TO SURPRISE VALLEY
CHAMPS FLAT
Ving Ranch Headqrs
McCoy Headqrs C.E.
Pine Cr.
LITTLE ANTELOPE FLAT
Logan Springs
Little Antelope Camp
Spalding
BIG ANTELOPE FLAT
UPPER BROCKMAN FLAT
BROCKMAN FLAT
EAGLE LAKE
Pine Cr.
120°50'
Compiled by J.S. Noel. 1909.
J.S.N.
LASSEN
T. 34 N.
T. 33 N.
T. 32 N.
R. 9 E.
R. 10 E.

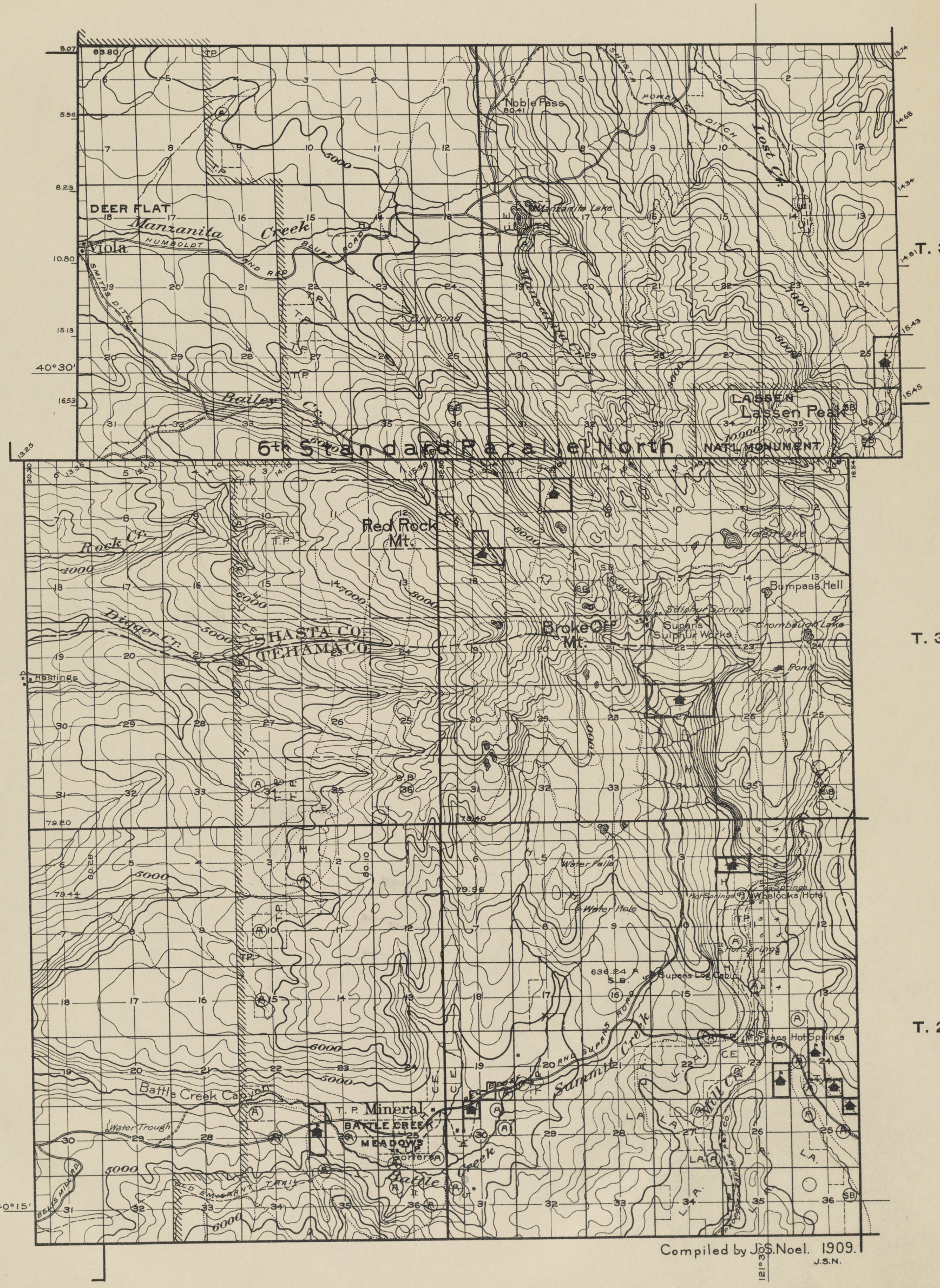
6th Standard Parallel North
DEER FLAT
Manzanita Creek
Viola
HUMBOLDT
SMITH'S DITCH
Bailey Cr.
Noble Pass
8041
SHASTA POWER CO. DITCH
Lost Cr.
Manzanita Lake
Dot Pond
Manzanita Cr.
LASSEN
Lassen Peak
NATL. MONUMENT
Red Rock Mt.
Rock Cr.
Digger Cr.
SHASTA CO.
TEHAMA CO.
Hastings
Broke Off Mt.
Helen Lake
Bumpass Hell
Sulphur Springs
Supans Sulphur Works
Crumbaugh Lake
Bond
Water Falls
Hot Springs
Whelocks Hotel
Water Hole
Supans Log Cabin
Mineral
BATTLE CREEK MEADOWS
Battle Creek Canyon
Water Trough
Battle Creek
Summit Creek
Mineral Hot Springs
OLD EMIGRANT TRAIL
BELLS MILL RD.
Compiled by J.S. Noel. 1909.
J.S.N.
40°30'
40°15'
121°30'
T. 31 N.
T. 30 N.
T. 29 N.
R. 3 E.
R. 4 E.
LASSEN

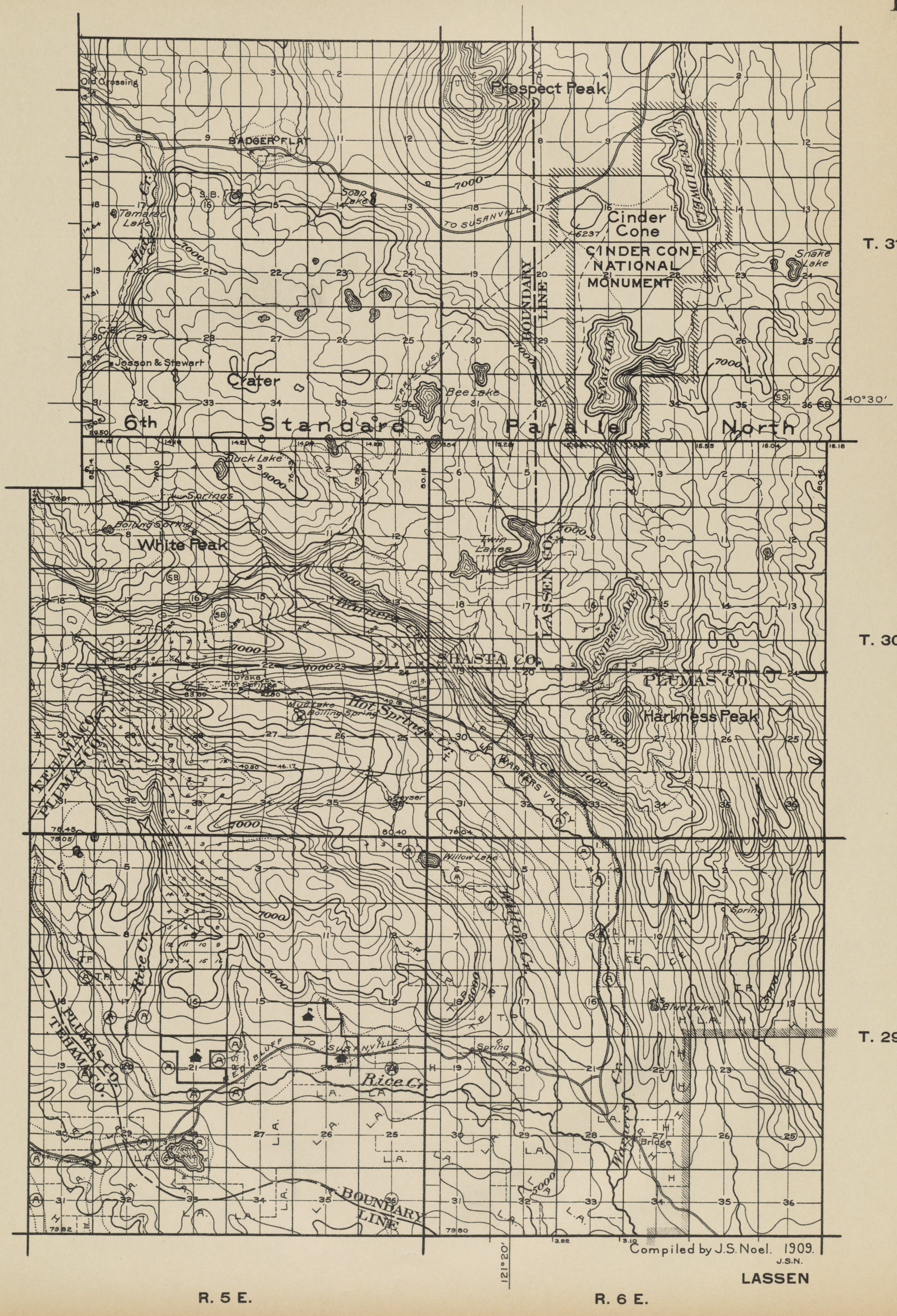
Prospect Peak
Old Crossing
BADGER FLAT
Soap Lake
Tamarac Lake
TO SUSANVILLE
Cinder Cone
CINDER CONE NATIONAL MONUMENT
LAVA BEDS
Snake Lake
BOUNDARY LINE
Josson & Stewart
Crater
Bee Lake
6th Standard Parallel North
Duck Lake
Springs
Boiling Springs
White Peak
Twin Lakes
LASSEN CO.
SHASTA CO.
PLUMAS CO.
Harkness Peak
Drake Hot Springs
Mud Lake Boiling Spring
Hot Springs Cr.
Geyser
Willow Lake
Spring
Blue Lake
Rice Cr.
TEHAMA CO.
PLUMAS CO.
SUSANVILLE
BLUFF
Bridge
BOUNDARY LINE
Compiled by J.S. Noel. 1909.
J.S.N.
LASSEN
40°30'
121°20'
T. 31 N.
T. 30 N.
T. 29 N.
R. 5 E.
R. 6 E.

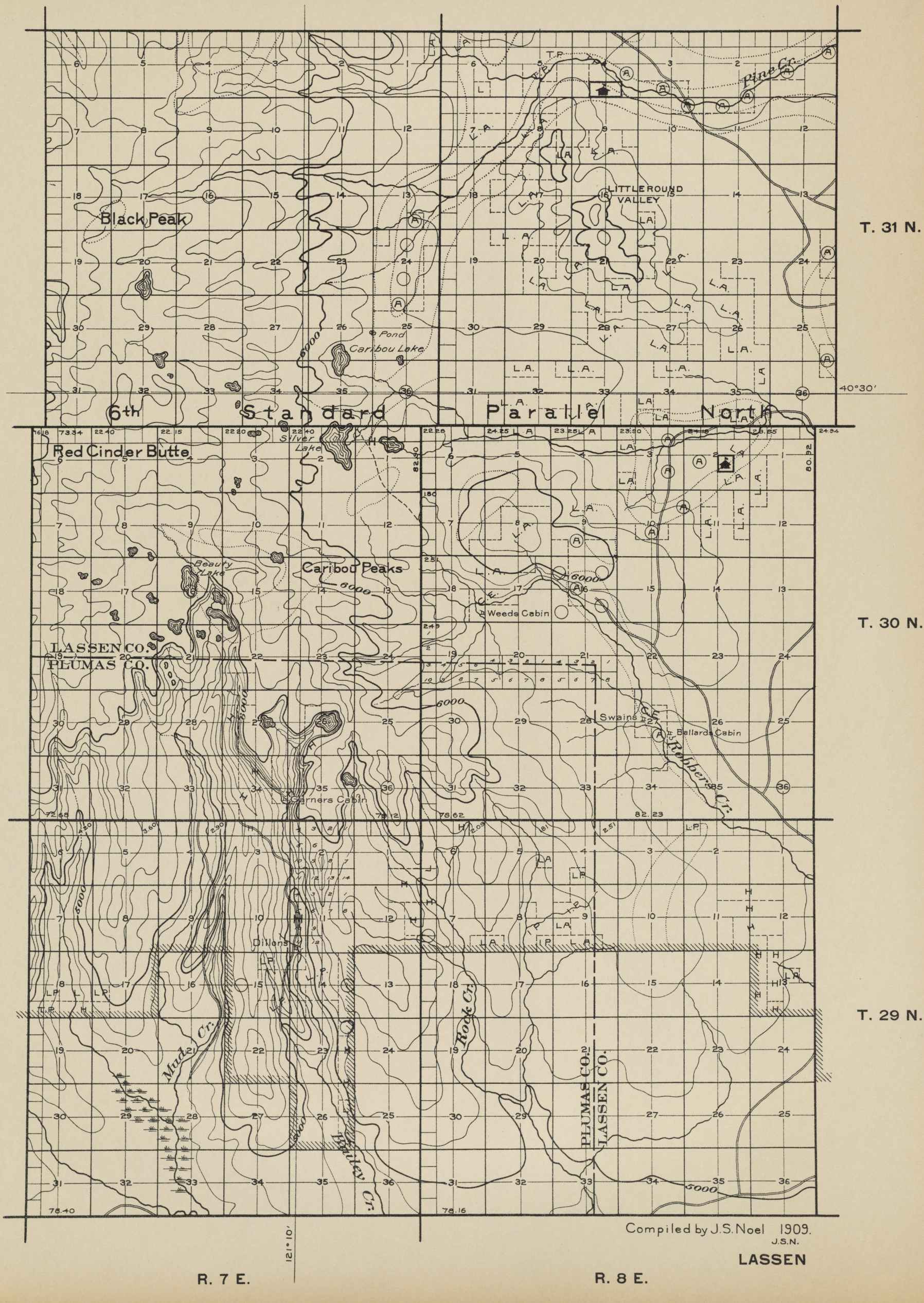
Black Peak
LITTLEROUND VALLEY
Pine Cr.
Caribou Lake
Pond
6000
6th Standard Parallel North
40°30'
Red Cinder Butte
Silver Lake
Beauty Lake
Caribou Peaks
LASSEN CO.
PLUMAS CO.
Weeds Cabin
Swains
Bellards Cabin
Rabbers Cr.
Garners Cabin
Dillons
Mud Cr.
Rock Cr.
Butte Valley Cr.
PLUMAS CO.
LASSEN CO.
T. 31 N.
T. 30 N.
T. 29 N.
R. 7 E.
R. 8 E.
121° 10'
Compiled by J.S. Noel 1909.
J.S.N.
LASSEN

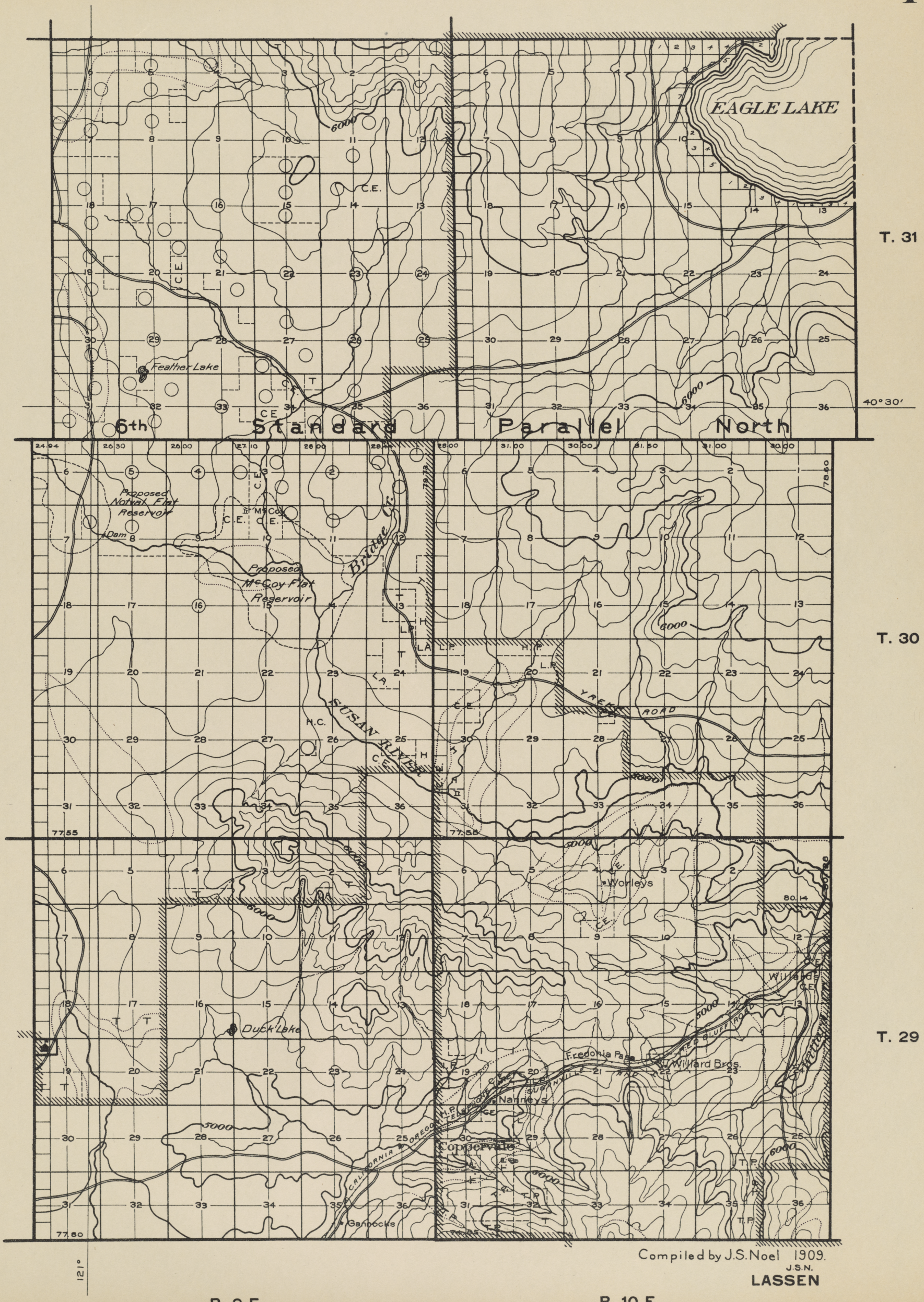
EAGLE LAKE
Feather Lake
6th Standard Parallel North
40° 30'
Proposed Natval Flat Reservoir
Dam
Proposed McCoy Flat Reservoir
Bridge Cr.
SUSAN RIVER
H.C.
YAEGER ROAD
Worleys
Willard
RED BLUFF ROAD
Fredonia Pass
Willard Bros.
Nannleys
Copperville
Duck Lake
Gasbocks
CALIFORNIA OREGON
SUSANVILLE ROAD
77.55
77.60
78.13
78.40
80.14
121°
T. 31 N.
T. 30 N.
T. 29 N.
R. 9 E.
R. 10 E.
Compiled by J.S. Noel 1909.
J.S.N.
LASSEN

T28N

T27N

T26N

R4E

LASSEN

MT. DIABLO MERIDIAN

LASSEN

Round Meadow Hill

Onion Hill

Onion Cr.

Onion Creek

Power Sta.

Mill

State Cr.

LASSEN TRAIL

TEHAMA CO.
BUTTE CO.

Janesville

Colby's

Butte Creek

Butte Meadows

5th Standard Parallel North

40°10'

121°00'

Compiled by J.S. Noel. 1908.

J.S.N

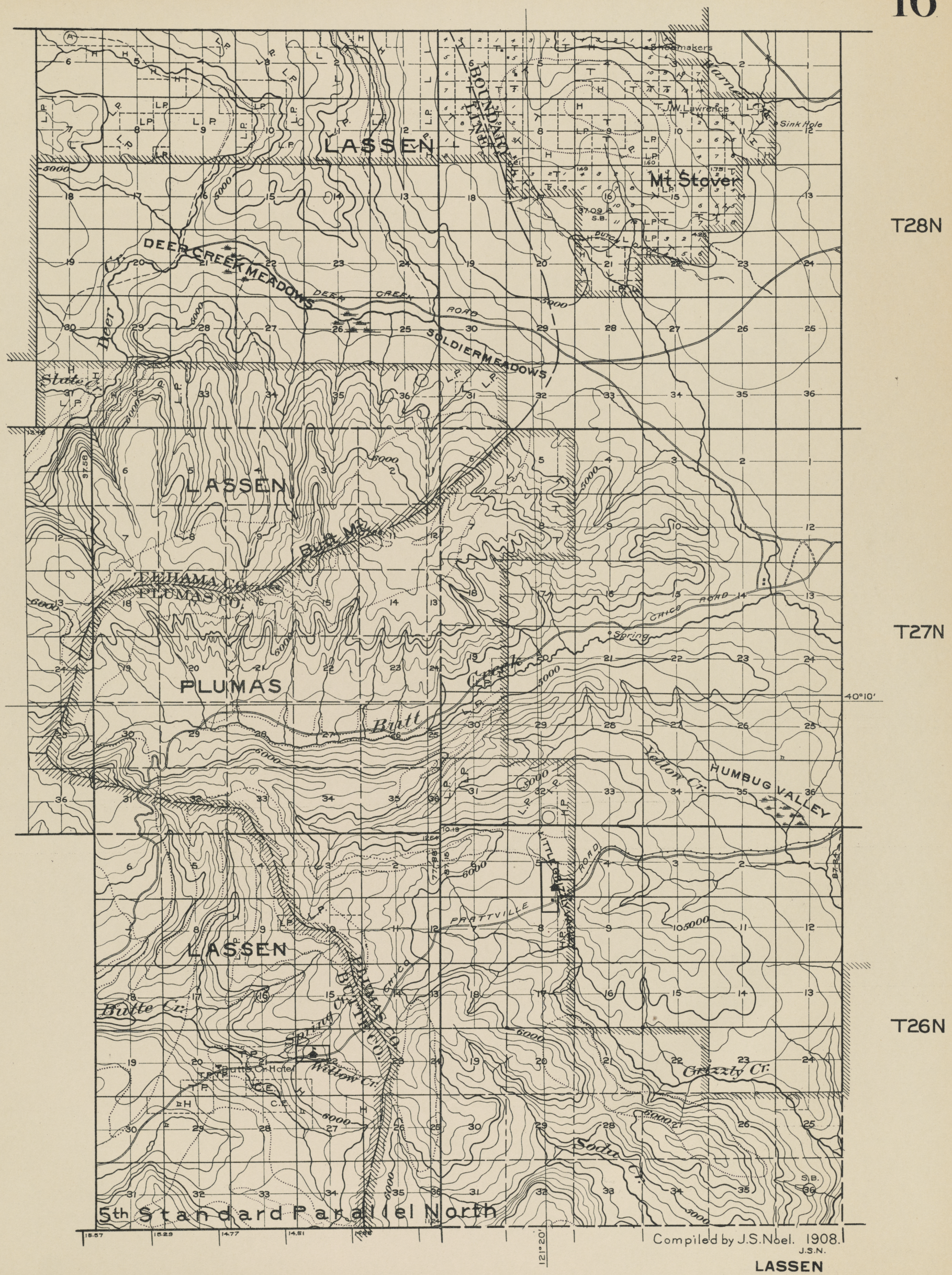
LASSEN
PLUMAS
LASSEN
PLUMAS
LASSEN
PLUMAS CO.
PLUMAS CO.
TEHAMA CO.
BUTTE CO.
Mt. Stover
Sink Hole
T. J.M. Lawrence
DEER CREEK MEADOWS
Deer Creek
SOLDIER MEADOWS
ROAD
Bucks Mt.
Spring
Chico
Butte Cr.
Spring
Willow Cr.
Butte Cr. Hotel
Grizzly Cr.
Soda Cr.
Yellow Cr.
HUMBUG VALLEY
Little Grizzly
PRATTVILLE
Bratt
5th Standard Parallel North
Compiled by J.S.Noel. 1908.
J.S.N.
LASSEN
MT. DIABLO MERIDIAN
T28N
T27N
T26N
T5E
T6E
40°10'
121°20'

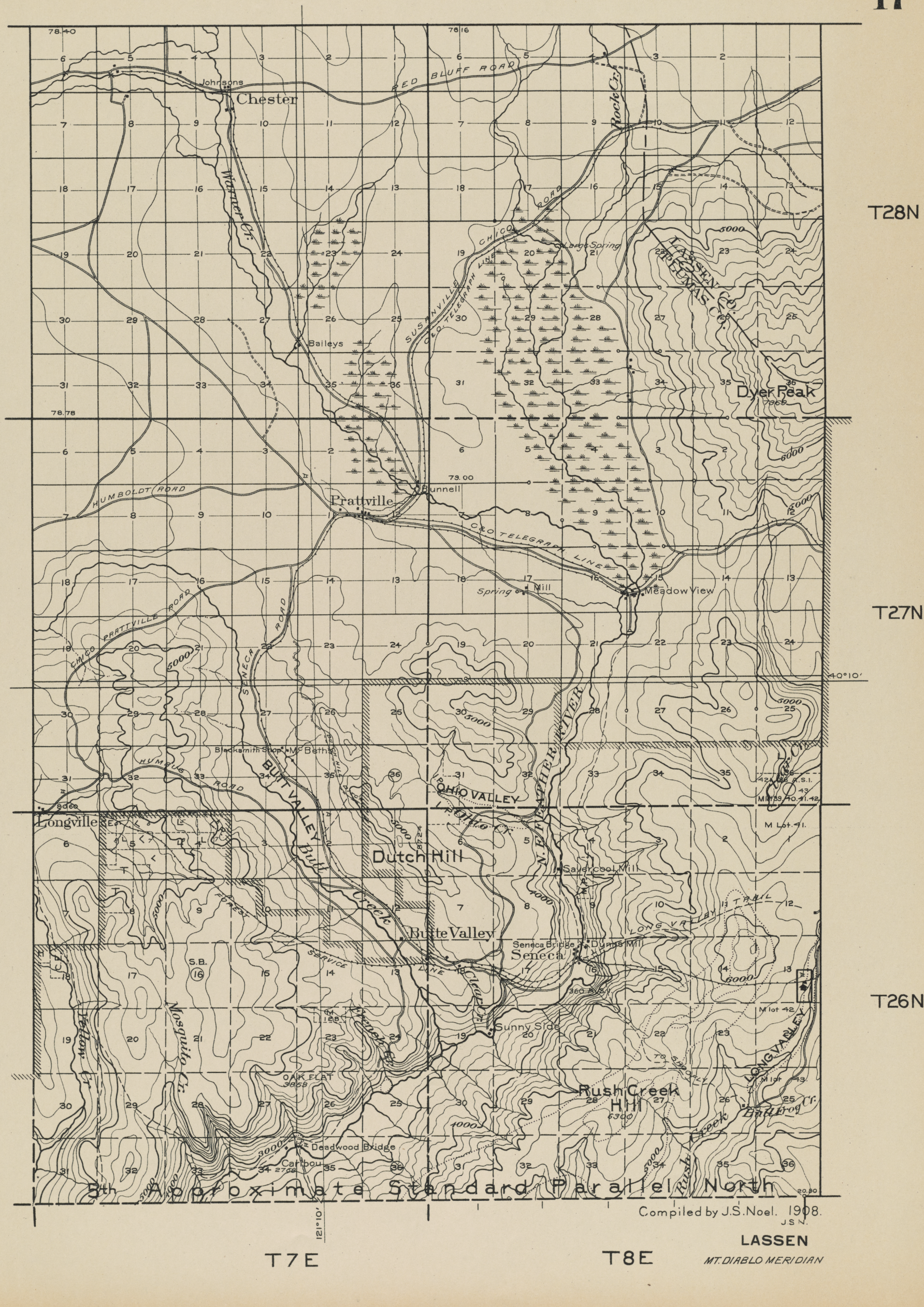
Johnsons
Chester
RED BLUFF ROAD
Rock Cr.
Warner Cr.
CHICO
Large Spring
SUSANVILLE
C&O. TELEGRAPH LINE
LASSEN
PLUMAS Co.
Baileys
Dyer Peak
7965
Prattville
Bunnell
HUMBOLDT ROAD
C&O TELEGRAPH LINE
Spring
Mill
Meadow View
PRATTVILLE ROAD
SENECA ROAD
Blacksmith Shop
McBeth
HUMBUG ROAD
BUTT VALLEY
Butt Creek
OHIO VALLEY
N. FEATHER RIVER
Longville
Dutch Hill
Sawercool Mill
Butte Valley
Seneca Bridge
Dunns Mill
Seneca
SERVICE LINE
Clapper Cr.
Sunny Side
Mosquito Cr.
French Cr.
Yellow Cr.
OAK FLAT
3858
Rush Creek Hill
6300
Rush Creek
Bullfrog Cr.
LONGVALLEY
Deadwood Bridge
Caribou
2708
Approximate Standard Parallel North
Compiled by J.S.Noel. 1908.
J.S.N.
LASSEN
MT. DIABLO MERIDIAN
T28N
T27N
T26N
T7E
T8E
40°10'
121°10'

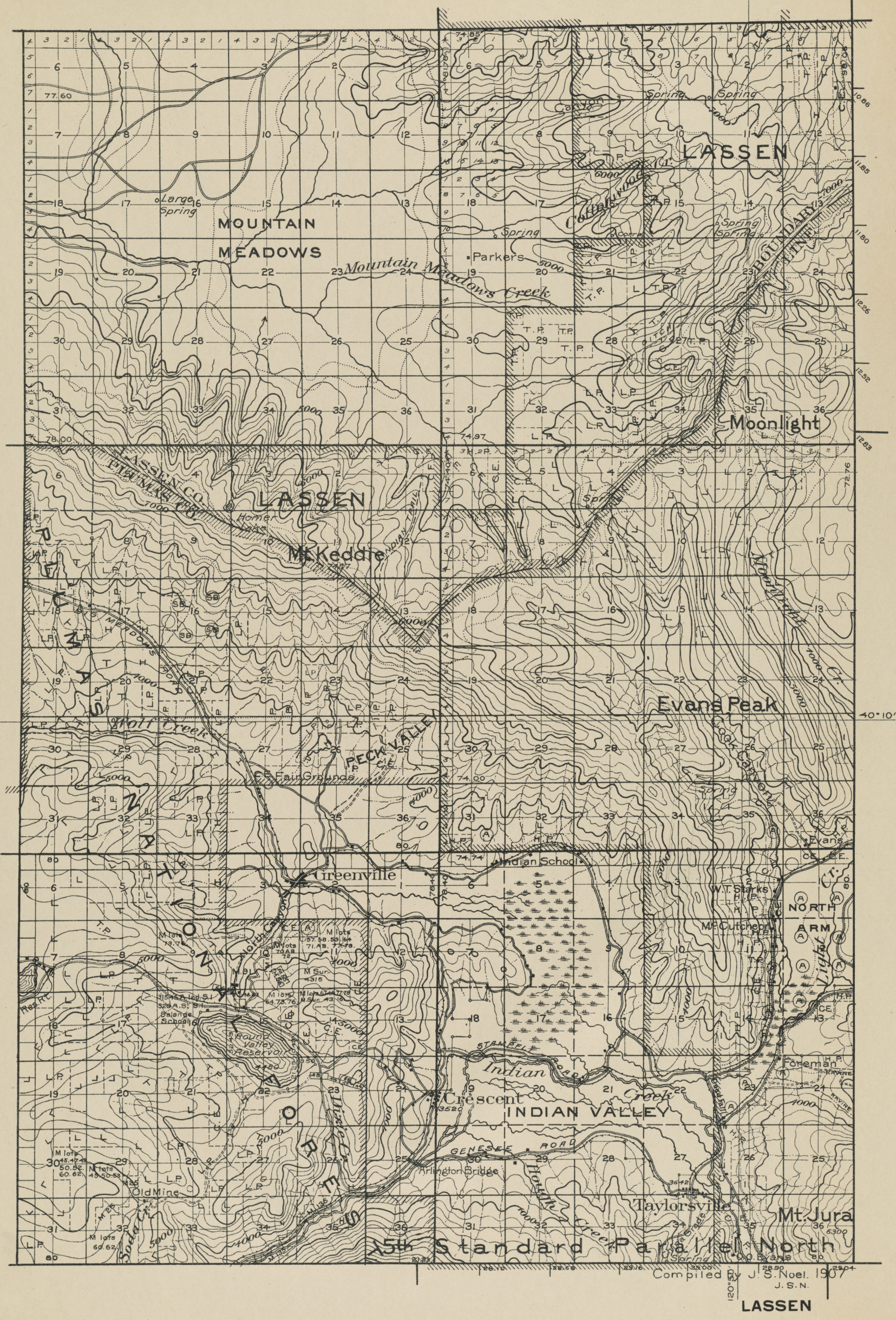
LASSEN
MOUNTAIN MEADOWS
Mountain Meadows Creek
Parkers
Large Spring
Spring
Moonlight
BOUNDARY LINE
LASSEN
Mt. Keddie
Home Lake
Indian Trail
LASSEN CO.
PLUMAS CO.
Evans Peak
Wolf Creek
Fair Grounds
PECK VALLEY
Greenville
Indian School
W.T. Starks
NORTH ARM
Mt. Cutcheon
Round Valley Reservoir
Indian Creek
Crescent
INDIAN VALLEY
STANFIELD ROAD
GENESEE ROAD
Arlington Bridge
Taylorsville
Mt. Jura
Foreman
Evans
Old Mine
Soda Cr.
Mineral Cr.
Hough Creek
Cool Canyon
Cutcheon Cr.
Spring Cr.
Compiled By J. S. Noel. 1907
J.S.N.
LASSEN
MT. DIABLO MERIDIAN
T28N
T27N
T26N
R9E
R10E
40° 10'
120° 30'
5th Standard Parallel North

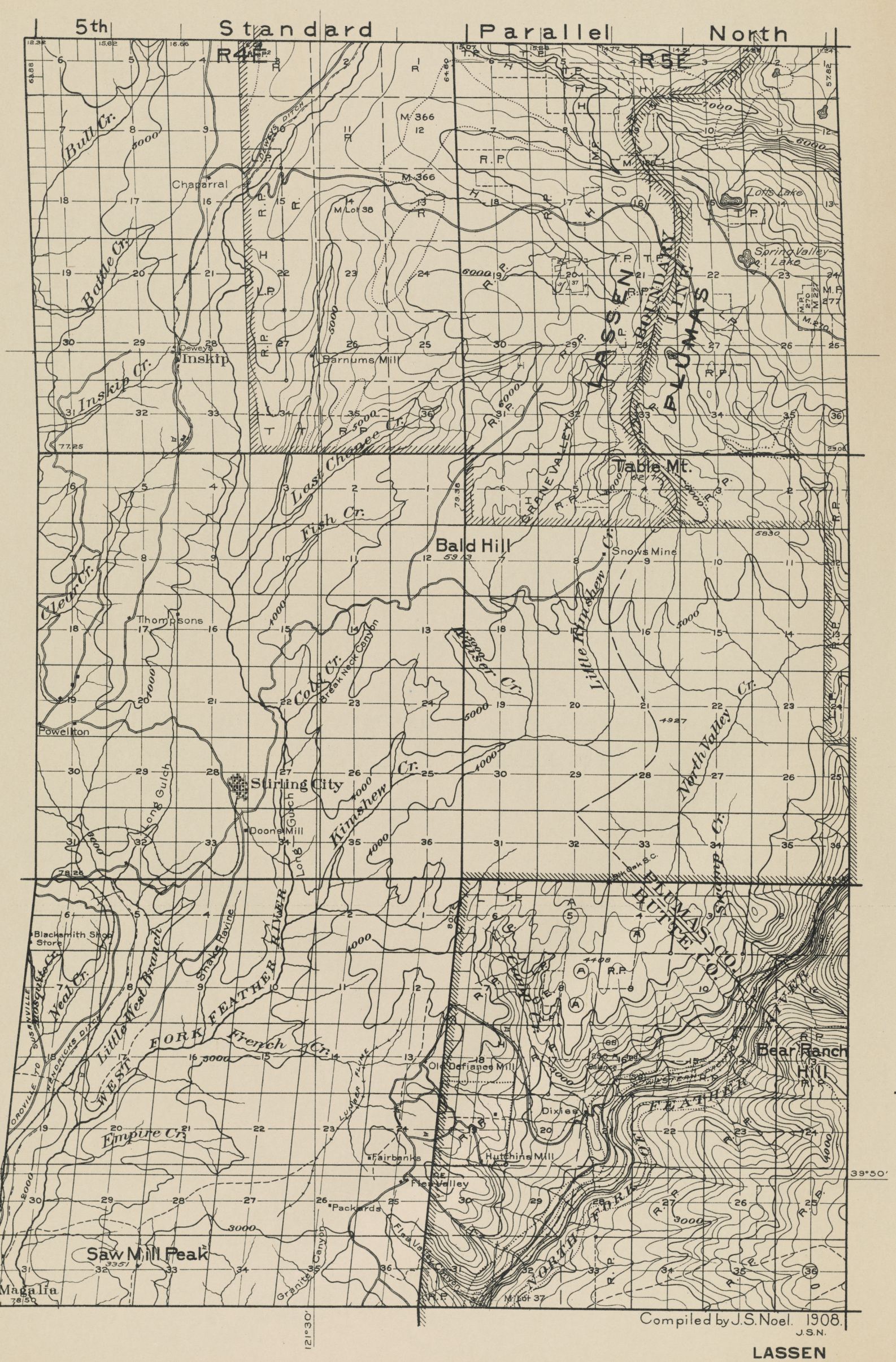
5th Standard Parallel North
R4E
R5E
T25N
T24N
T23N
Bull Cr.
Battle Cr.
Inskip Cr.
Clear Cr.
Last Chance Cr.
Fish Cr.
Cold Cr.
Break Neck Canyon
Kimshew Cr.
Little Kimshew Cr.
North Valley Cr.
Long Gulch
Weal Cr.
Little West Branch
Snake Ravine
Empire Cr.
French Cr.
Granite Canyon
Chaparral
Inskip
Dewey's
Barnums Mill
Table Mt.
Bald Hill
Snows Mine
Thompsons
Powellton
Stirling City
Doons Mill
Blacksmith Shop Store
Old Defiance Mill
Dixies
Fairbanks
Hutchins Mill
Packards
Fles Valley
Saw Mill Peak
Magalia
Loyo Lake
Spring Valley Lake
Bear Ranch Hill
PLUMAS
BUTTE
LASSEN
Co.
Co.
Co.
Compiled by J.S. Noel. 1908.
J.S.N.
121°30'
39°50'
R4E
R5E
LASSEN
MT. DIABLO MERIDIAN